# 1928 Aerial Photos

Greyscale
24 Inch Resolution

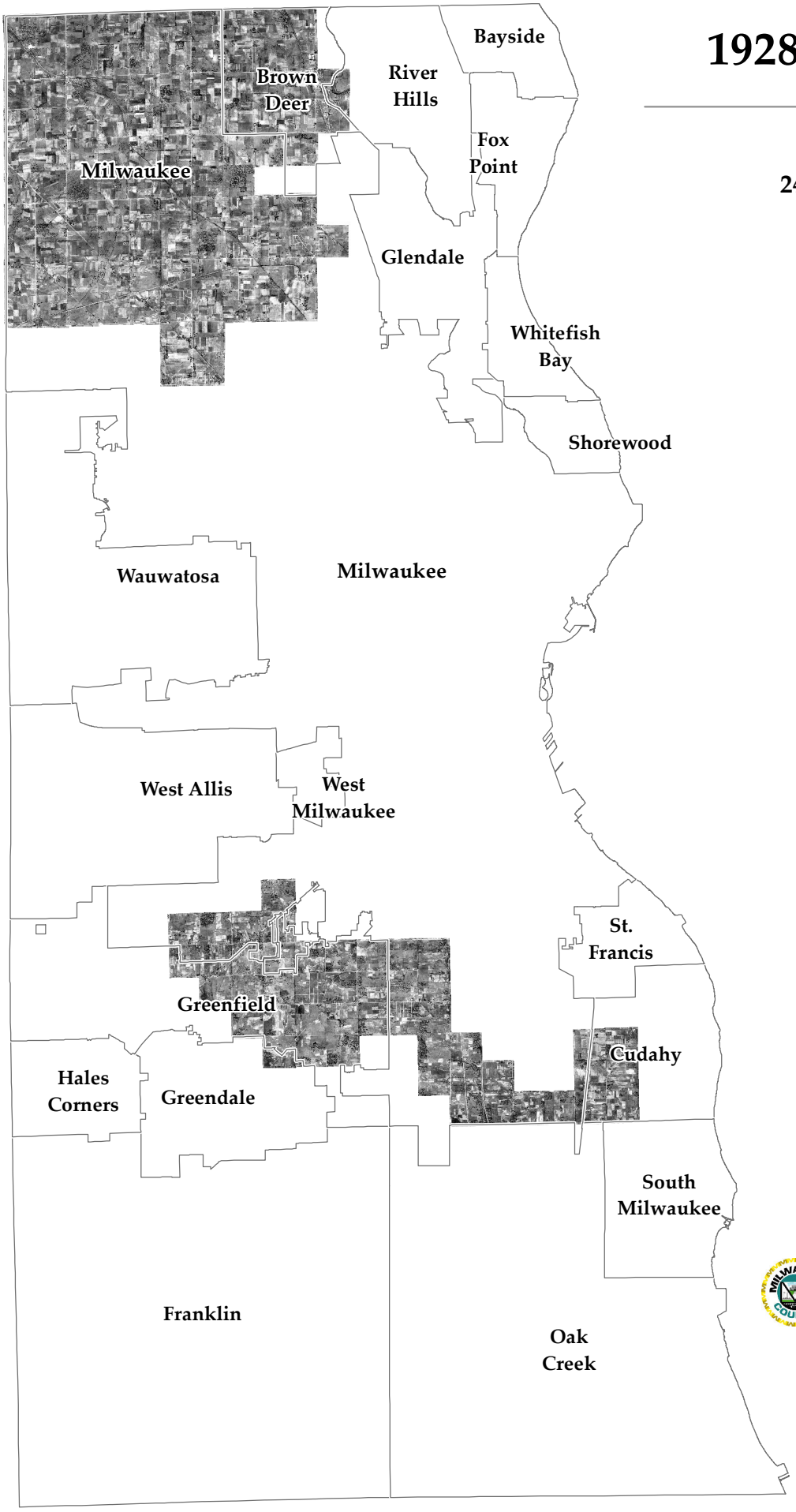


Milwaukee County
Land Information Office

# 1936 Aerial Photos

Greyscale
24 Inch Resolution

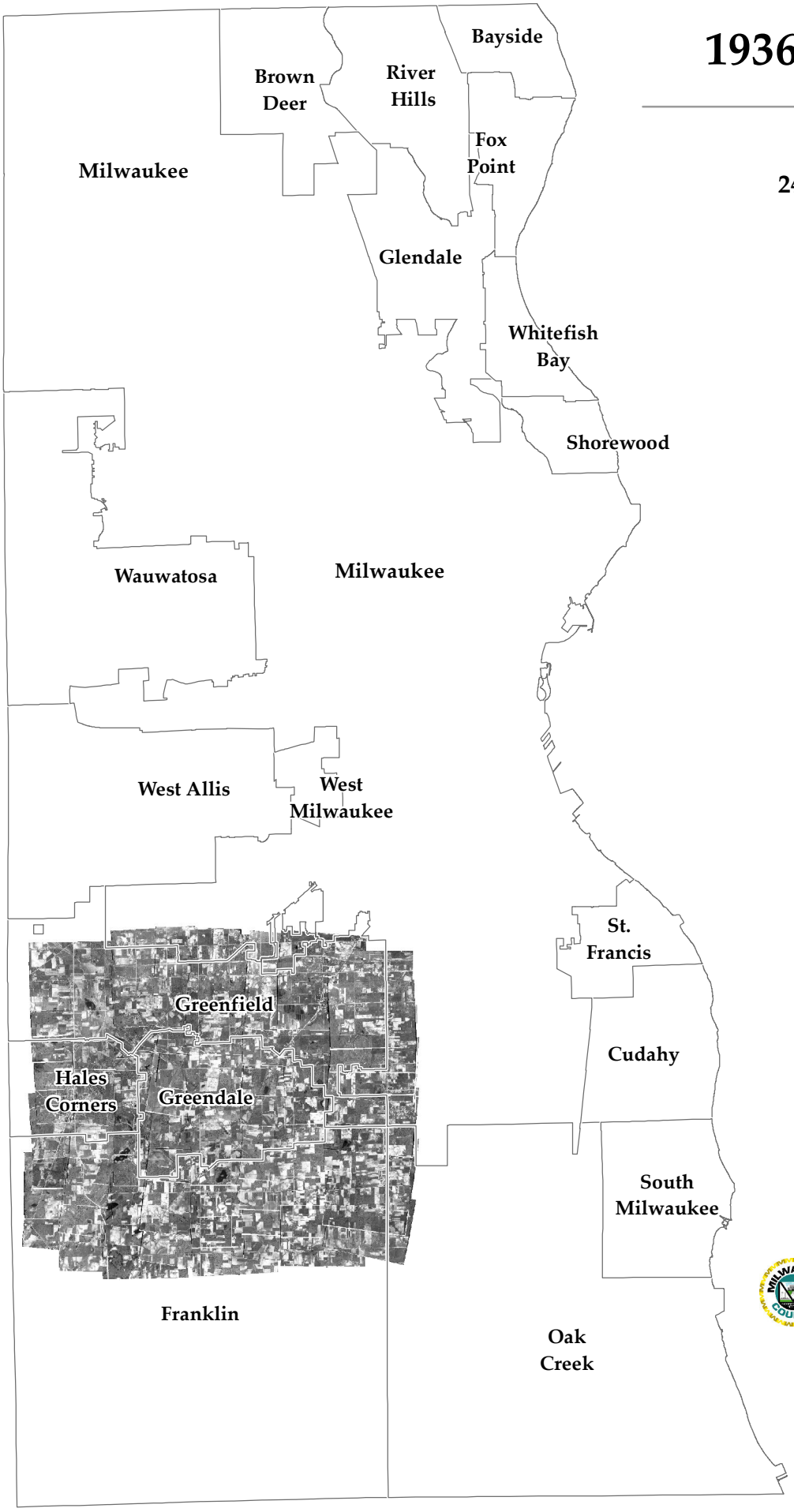


Milwaukee County
Land Information Office

# 1937 Aerial Photos

Greyscale
24 Inch Resolution

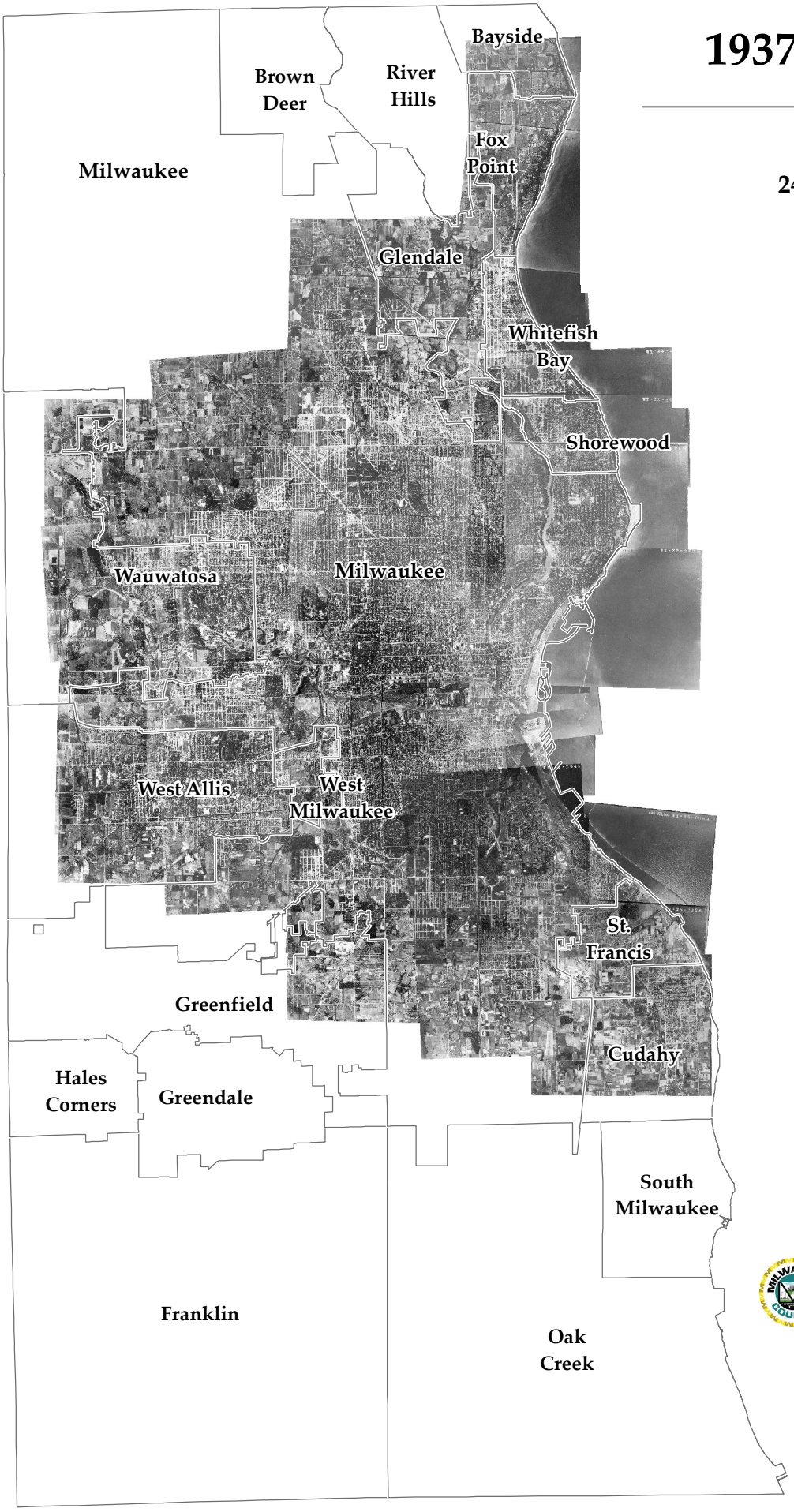


N

Milwaukee County
Land Information Office

# 1951 Aerial Photos

**Greyscale**
**24 Inch Resolution**

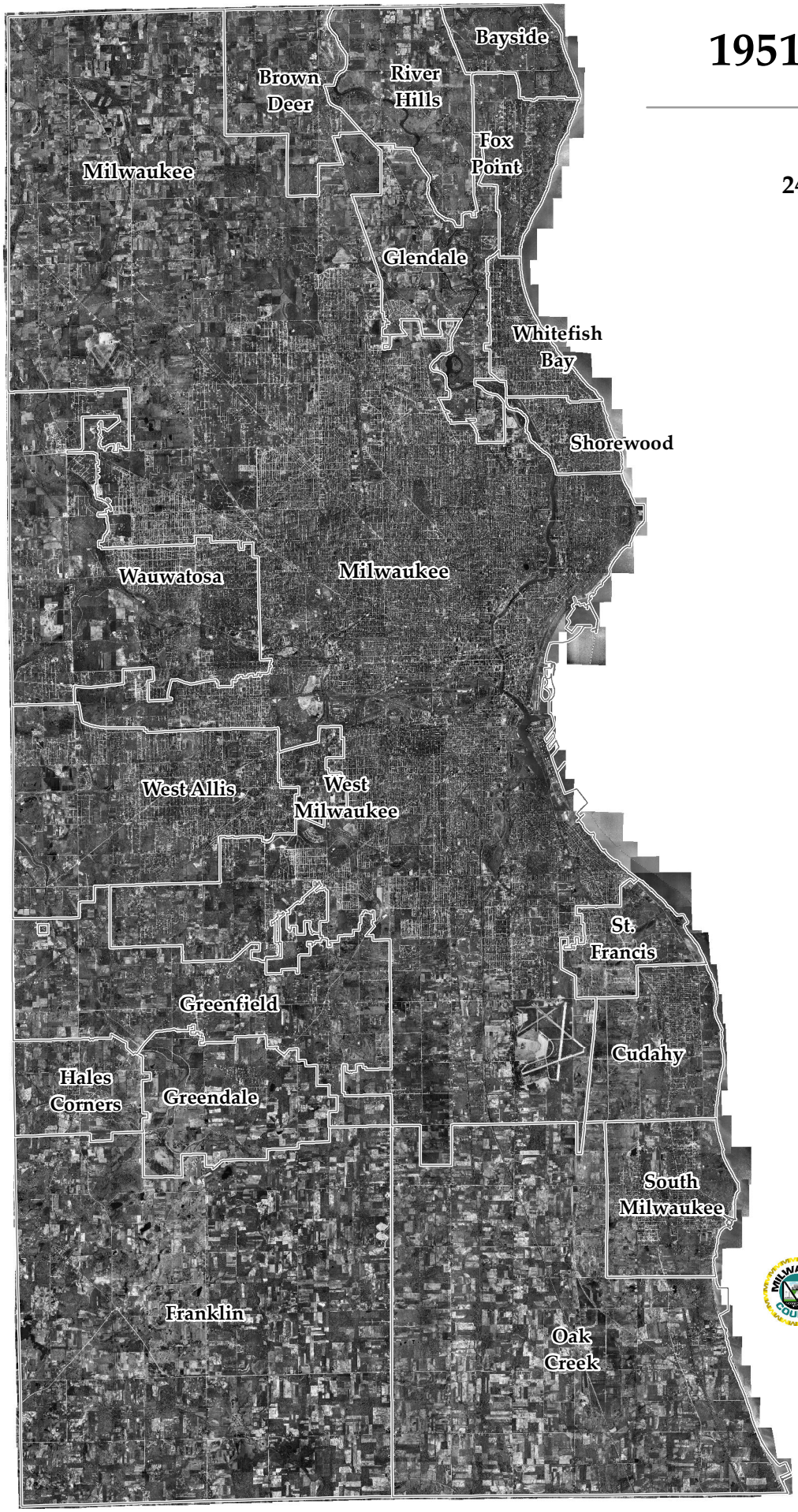


N

Milwaukee County
Land Information Office

# 1956 Aerial Photos

Greyscale
24 Inch Resolution




Milwaukee County
Land Information Office

# 1958 Aerial Photos

Greyscale
24 Inch Resolution

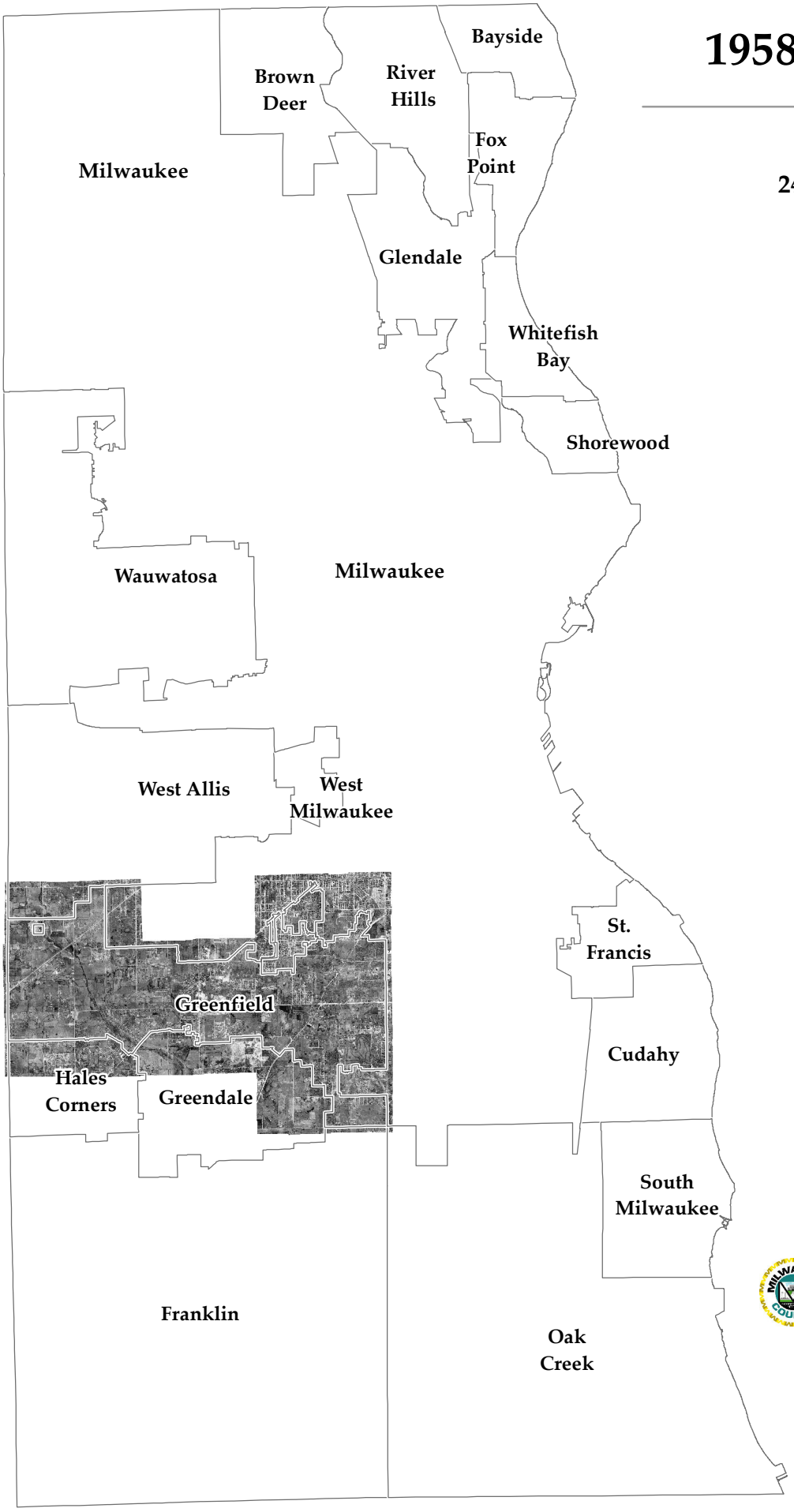


N

Milwaukee County
Land Information Office

# 1961 Oak Creek Aerial Photos

Greyscale
24 Inch Resolution

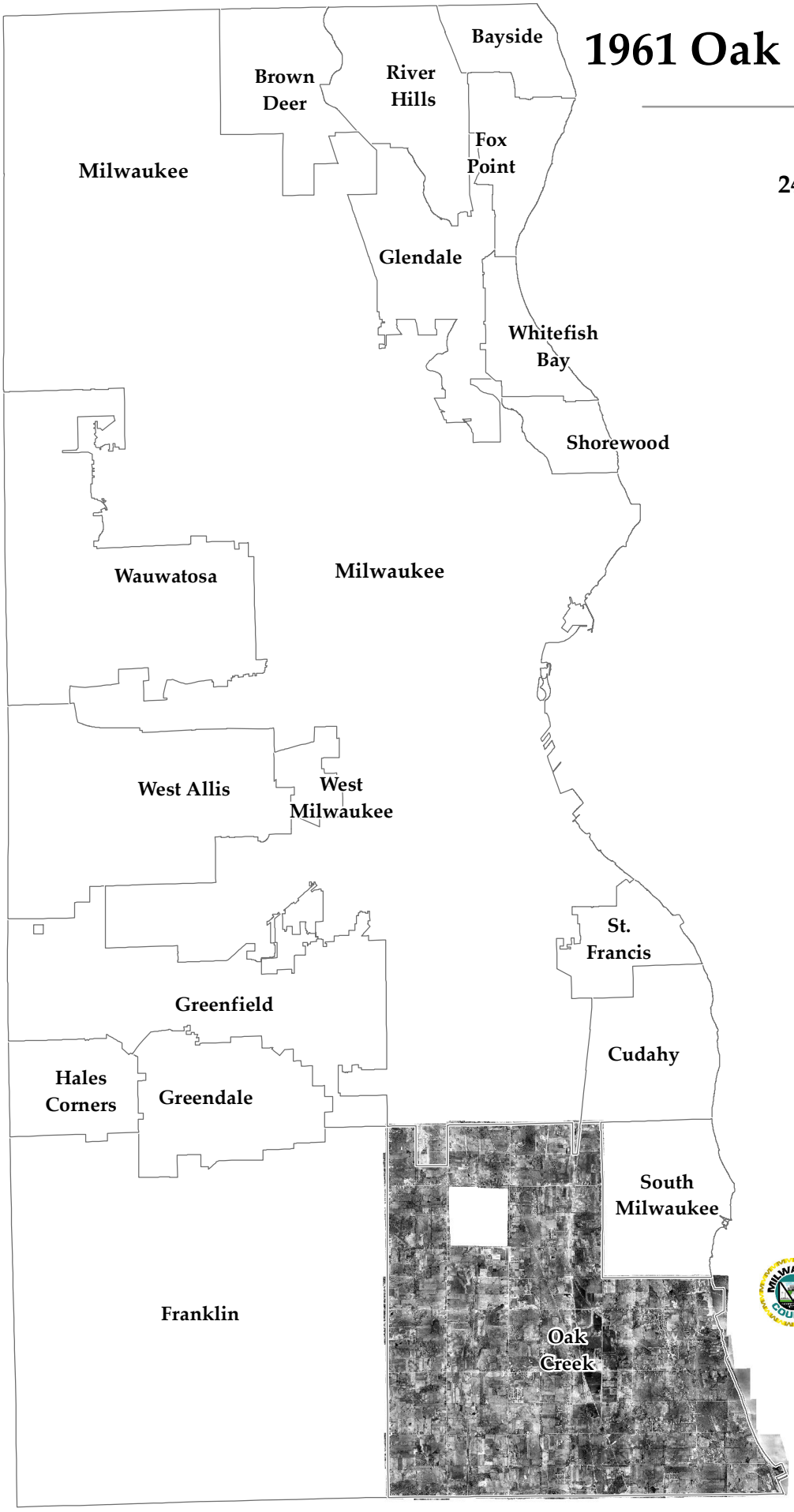


N

Milwaukee County
Land Information Office

# 1963 Aerial Photos

**Greyscale**
**24 Inch Resolution**

N

Milwaukee County
Land Information Office

# 1995 Aerial Photos

**Greyscale**
**24 Inch Resolution**

N

Milwaukee County
Land Information Office

# 2000 Aerial Photos

**Greyscale**
**12 Inch Resolution**

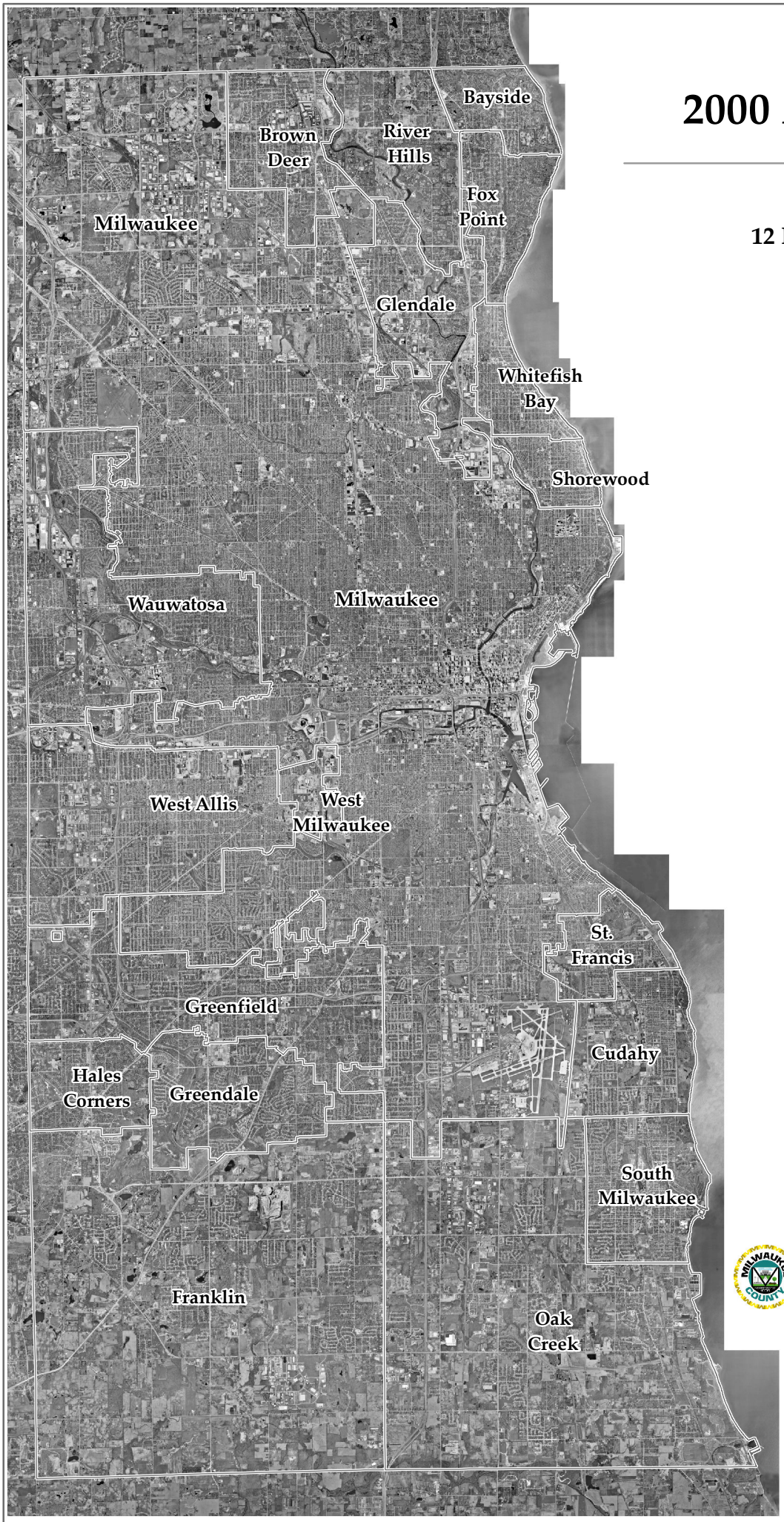


N

Milwaukee County
Land Information Office

# 2004 Aerial Photos

**Color**
**6 Inch Resolution**

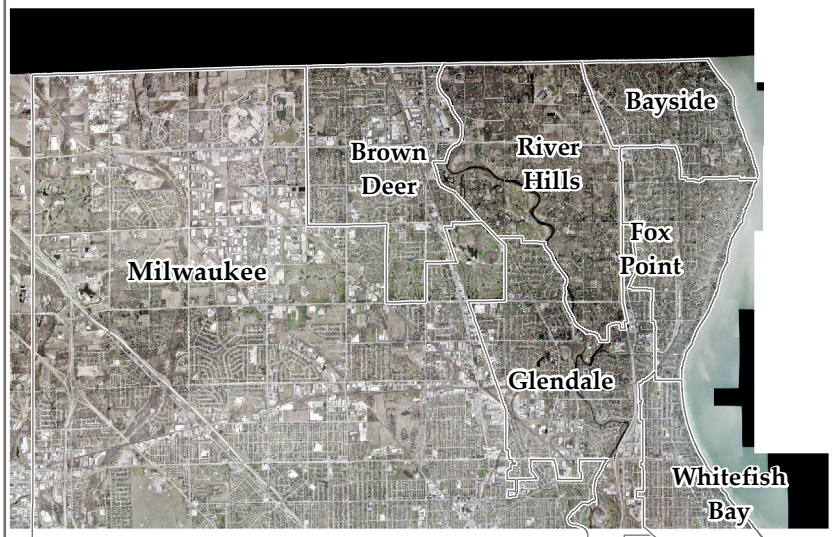


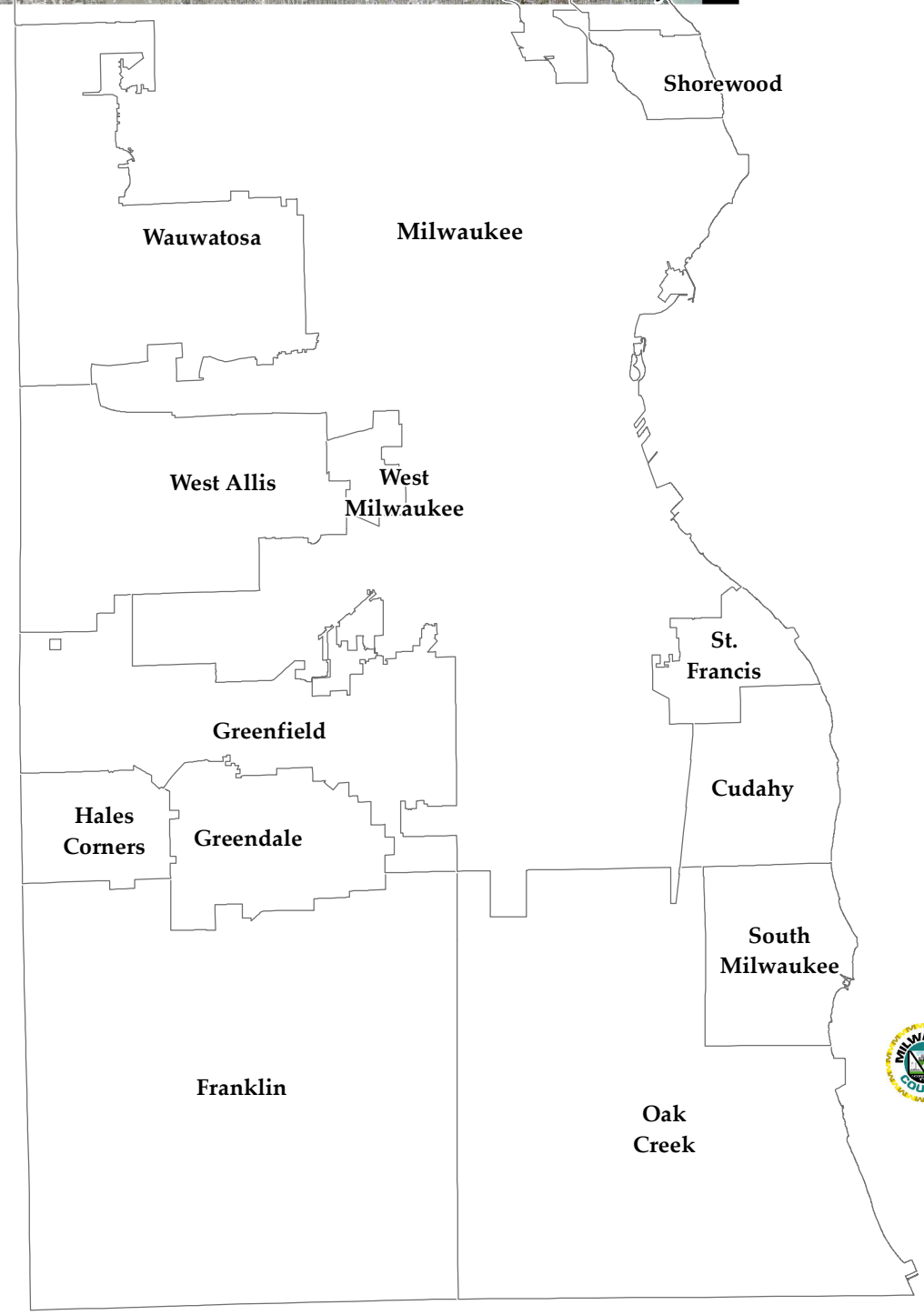


N

Milwaukee County
Land Information Office

# 2004 GMIA Aerial Photos

Color
6 Inch Resolution

N

Milwaukee County
Land Information Office

# 2005 Aerial Photos

Color
6 Inch Resolution

N

Milwaukee County
Land Information Office

# 2005 Aerial Photos

Color
12 Inch Resolution
(Resampled to 6 Inch)

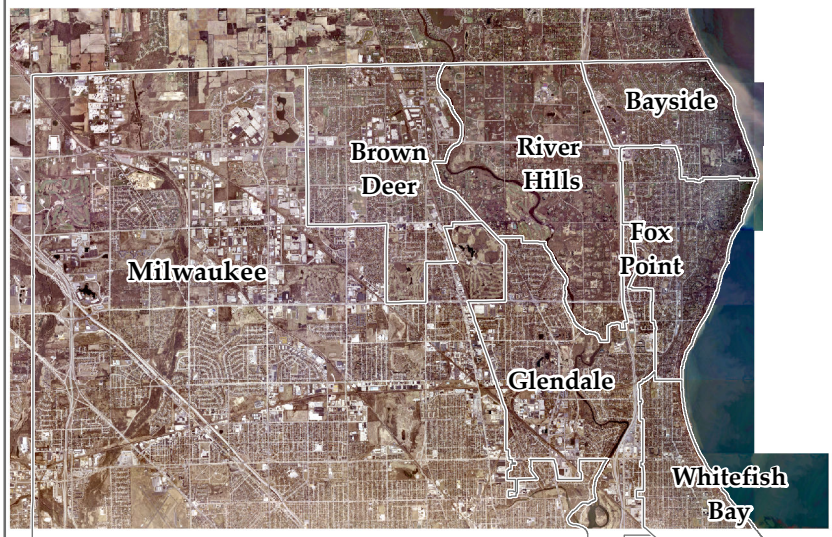


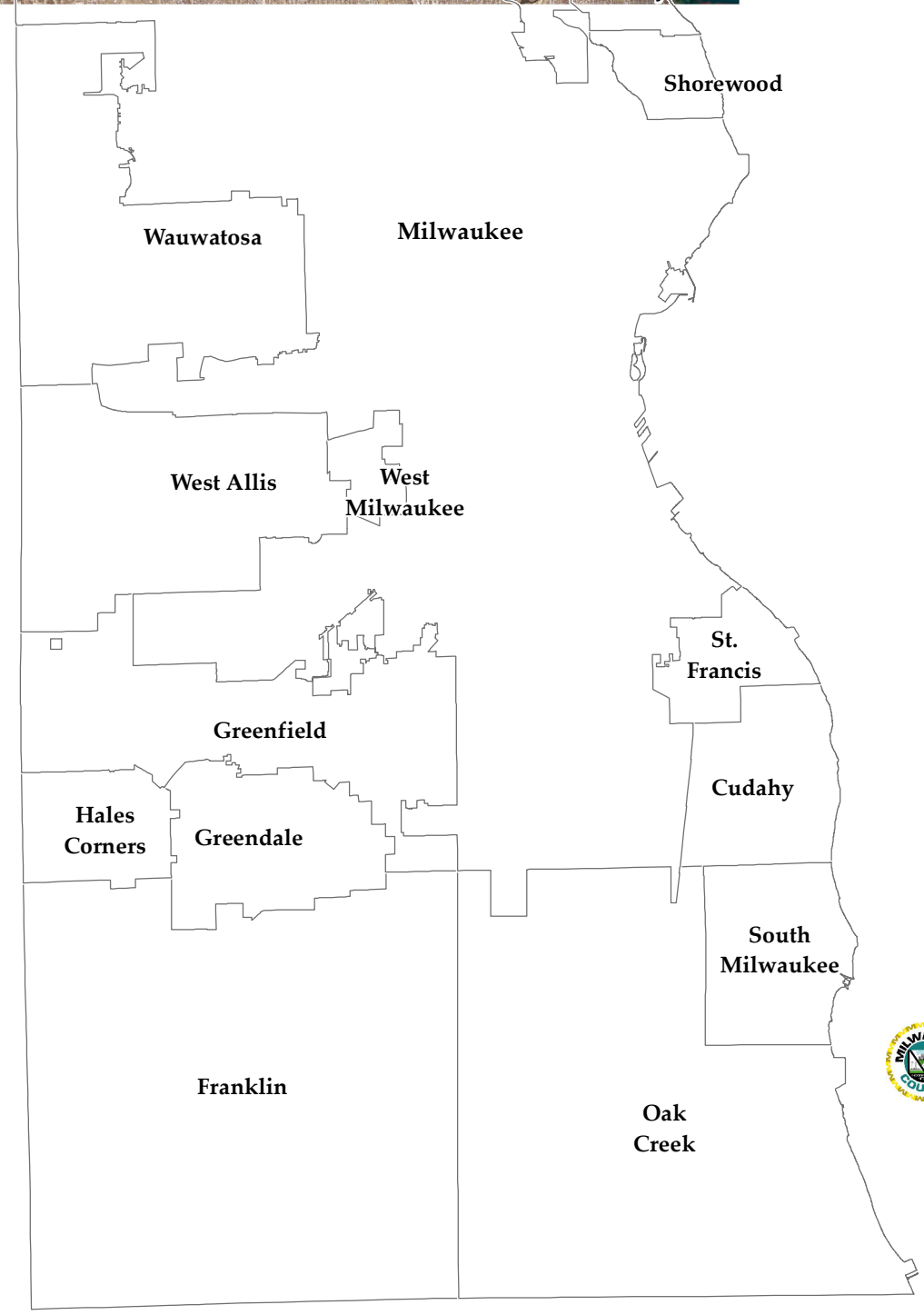


N

Milwaukee County
Land Information Office

# 2005 Aerial Photos

Greyscale

Milwaukee County
Land Information Office

# 2007 Aerial Photos

Color
12 Inch Resolution

Milwaukee County
Land Information Office

# 2008 NAIP Aerial Photos

Color
1 Meter Resolution




Milwaukee County
Land Information Office

# 2009 Glendale/Fox Point

Color
3 Inch Resolution

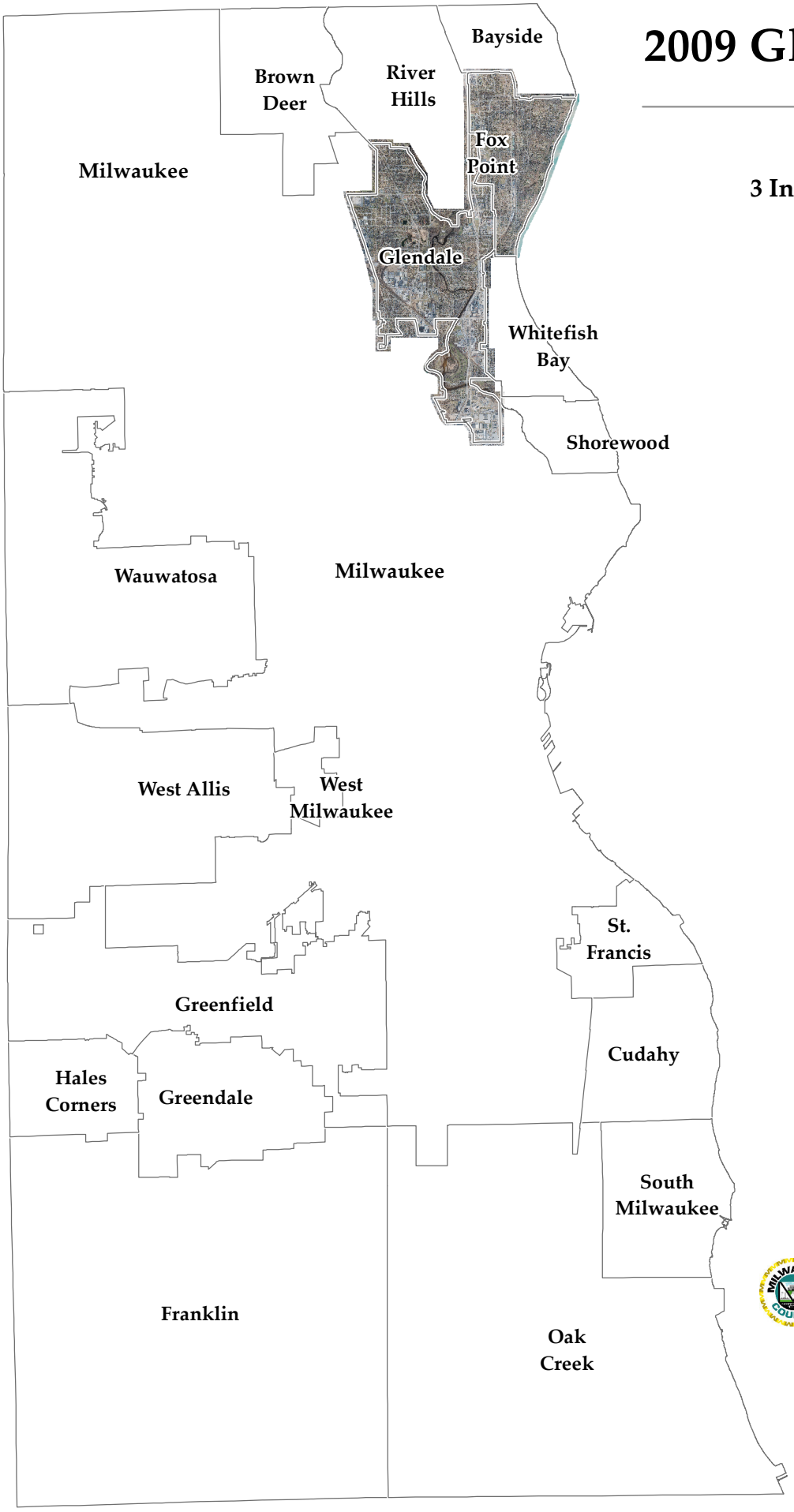


N

Milwaukee County
Land Information Office

# 2010 Aerial Photos

Color
6 Inch Resolution

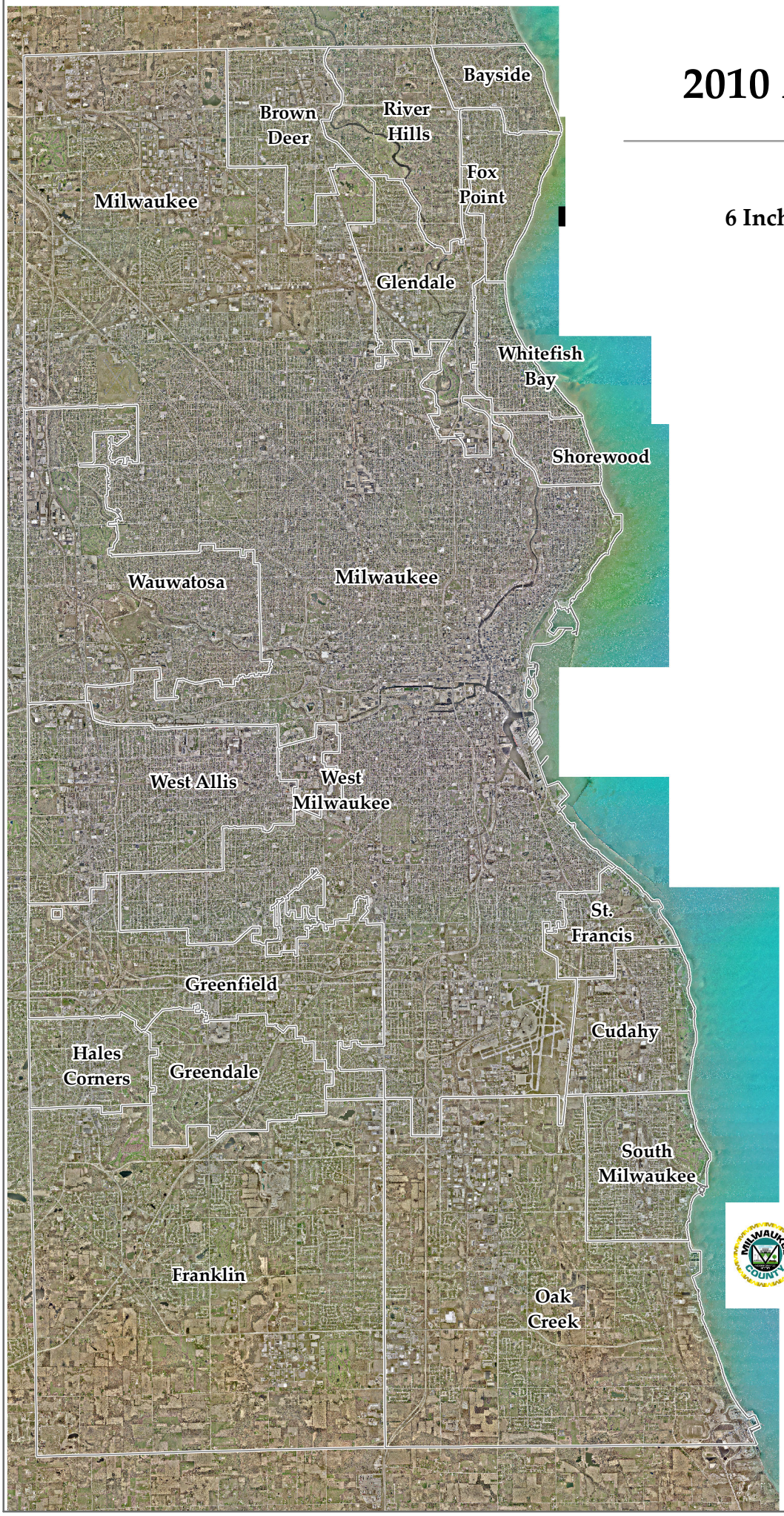


N

Milwaukee County
Land Information Office

# 2013 Aerial Photos

Color
4 Inch Resolution

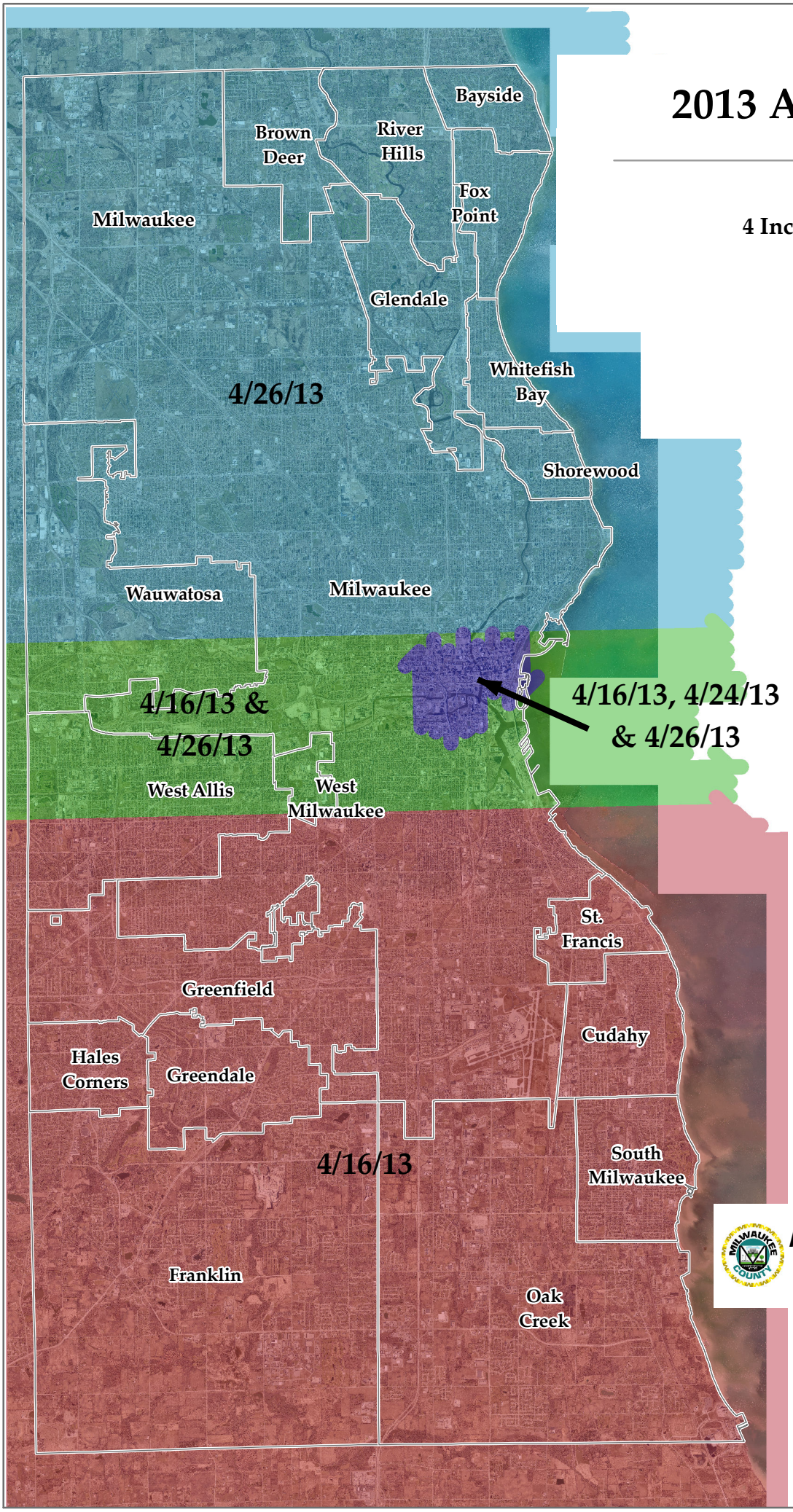


Milwaukee County
Land Information Office